

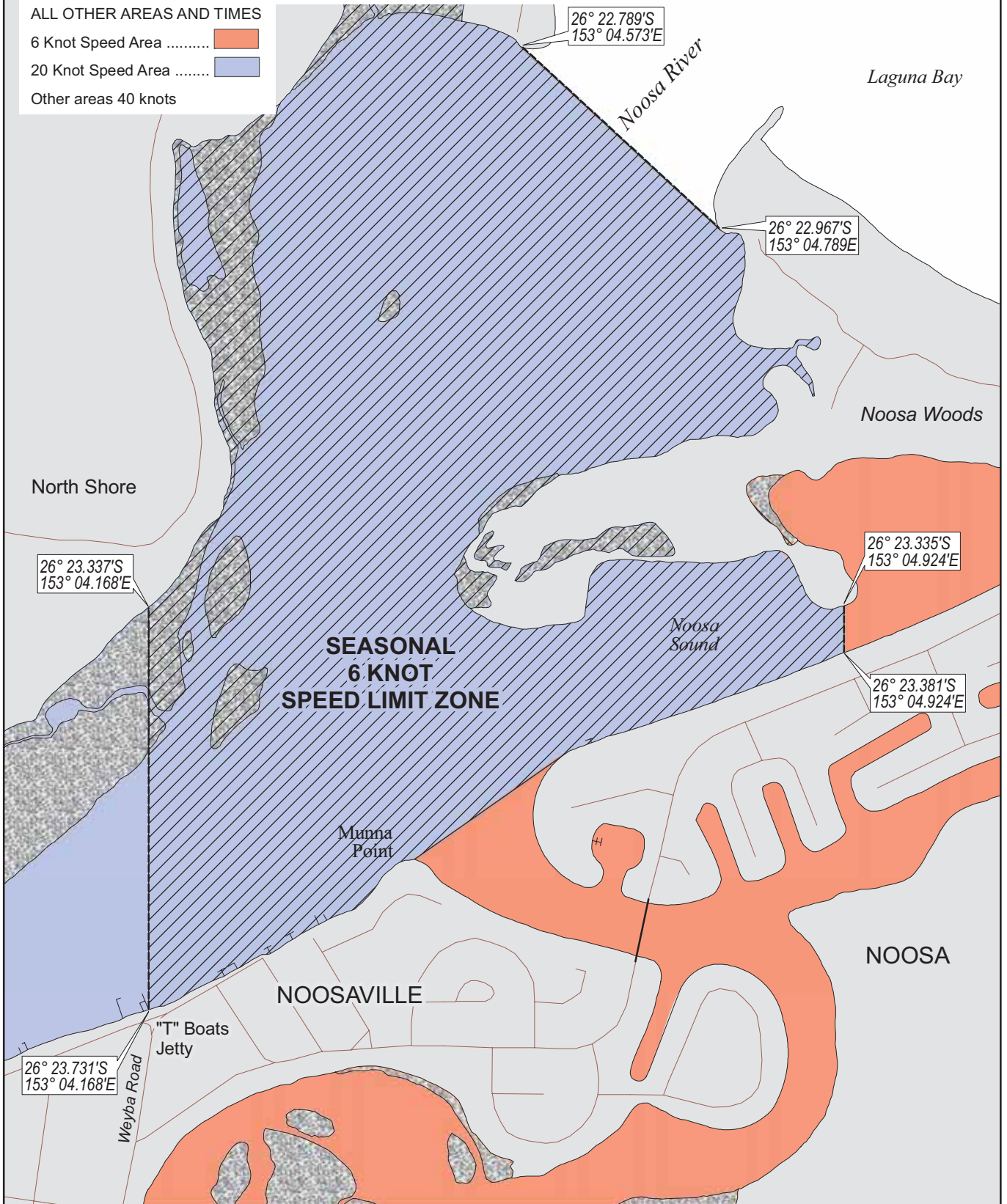



6 KNOT SPEED LIMIT ZONE - SEASONAL shown 

6 knots during the following periods:
(a) From the 1st December through to 31st January
(b) From Good Friday through to the Sunday 10 days later

ALL OTHER AREAS AND TIMES

- 6 Knot Speed Area 
- 20 Knot Speed Area 
- Other areas 40 knots



Map Datum: GDA94

Map S9-54-2

Copyright Qld Government 2006
Prepared: 18 Sep 2006
Maritime Safety Qld. Spatial Services

**Noosa River Waterways
Seasonal Speed Zone
Section 1A
SPEED LIMITS**

