




LEGEND

-  New 6 knots (all vessels)
-  Existing 6 knots (all vessels)
-  Existing 6 knots (vessels 8 metres and over)

27° 51.821' S
153° 24.291' E

27° 51.954' S
153° 24.321' E
Starboard
Lateral Mark

27° 51.957' S
153° 23.999' E

27° 52.044' S
153° 24.321' E

27° 52.145' S
153° 23.804' E

27° 52.118' S
153° 24.017' E

27° 52.363' S
153° 24.036' E

27° 52.363' S
153° 24.213' E

Not for Navigation
Horizontal datum: GDA94 (WGS84 compatible)
Projection: Transverse Mercator MGA Zone 56

Speed restriction for all vessels under the
Transport Operations (Marine Safety) Regulation 2004

© The State of Queensland
(Dept of Transport and Main Roads) 2011
To view a copy of the licence, visit
<http://creativecommons.org/licenses/by-nc-nd/3.0/au>

Map S8sp-11-1

COOMERA RIVER - SOUTH ARM MOUTH

Prepared 14 March 2011
Maritime Safety Queensland - Spatial Services

6 knot speed restriction (all vessels)

