








**LEGEND**

-  Existing 6 knots (all vessels)
-  Existing 6 knots (vessels 8 metres and over)
-  Existing 40 knots (all vessels) - Smooth Water
-  Future no wash zone (all vessels) - Jan 2009
-  New 6 knots (all vessels) - July 2008
-  New 6 knots (vessels 8 metres and over) - July 2008
-  Proposed 6 knots (vessels 15 metres and over)

**GOLD COAST - NEW SPEED LIMITS  
(Comparison with existing gazetted speed limits)  
Map 1 - Steiglitz Reach**

Map S9-81

Copyright: The State of Qld 2008  
Prepared 3 June 2008  
Maritime Safety Qld - Spatial Services

