




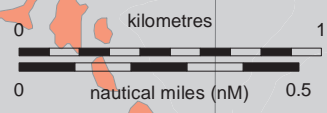
27°51'S

27°52'S

27°53'S

**LEGEND**

-  New 6 knots (all vessels)
-  Existing 6 knots (all vessels)
-  Existing 6 knots (vessels 8 metres and over)



Not for Navigation  
 Horizontal datum: GDA94 (WGS84 compatible)  
 Projection: Transverse Mercator MGA Zone 56

Speed restriction for all vessels under the  
*Transport Operations (Marine Safety) Regulation 2004*

© The State of Queensland  
 (Dept of Transport and Main Roads) 2010  
 To view a copy of the licence, visit  
<http://creativecommons.org/licenses/by-nc-nd/3.0/au>

**Map S8sp-15**

**HOPE ISLAND CHANNEL**

**6 knot speed restriction (all vessels)**

Prepared 9 December 2010  
 Maritime Safety Queensland - Spatial Services

