

152°40'E

153°0'E

153°20'E



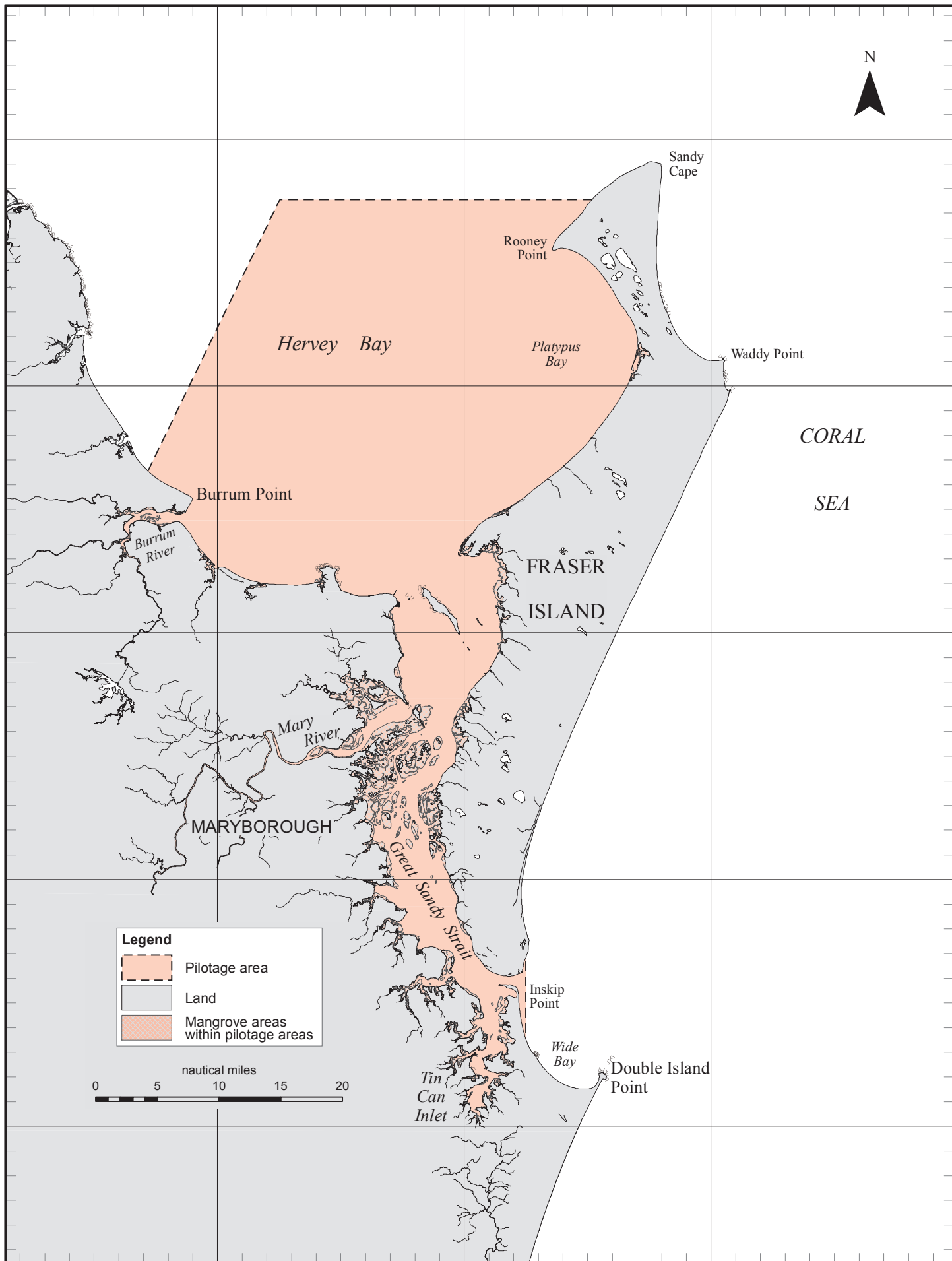
24°40'S

25°0'S




25°20'S

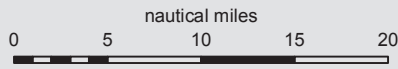
25°40'S

26°0'S



**Legend**

-  Pilotage area
-  Land
-  Mangrove areas within pilotage areas



Map: S8pi-5-3

Horizontal datum: GDA94  
Projection: UTM (zone 56)

Prepared 1 September 2016  
Maritime Safety Queensland

# PILOTAGE AREA MARYBOROUGH

Use this map in conjunction with  
*Transport Operations (Marine Safety) Regulation 2016*  
Current as at 1 September 2016

© The State of Queensland 2016  
(Transport and Main Roads)  
Licence available to view at  
<http://creativecommons.org/licenses/by-nc-nd/3.0/au>

