

27°40'S

27°50'S

28°0'S

NORTH STRADBROKE ISLAND

SOUTH STRADBROKE ISLAND

CORAL SEA




SOUTHPORT

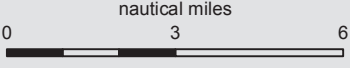
BROADBEACH

Burleigh Head

PALM BEACH

Legend

-  Pilotage area and compulsory pilotage area
-  Land
-  Mangrove areas within pilotage areas



Map: S8pi-2-3

**PILOTAGE AREA
SOUTHPORT**

Horizontal datum: GDA94
Projection: UTM (zone 56)
Prepared 1 September 2016
Maritime Safety Queensland

Use this map in conjunction with
Transport Operations (Marine Safety) Regulation 2016
Current as at 1 September 2016

© The State of Queensland 2016
(Transport and Main Roads)
Licence available to view at
<http://creativecommons.org/licenses/by-nc-nd/3.0/au>

