

153°0'E




153°10'E

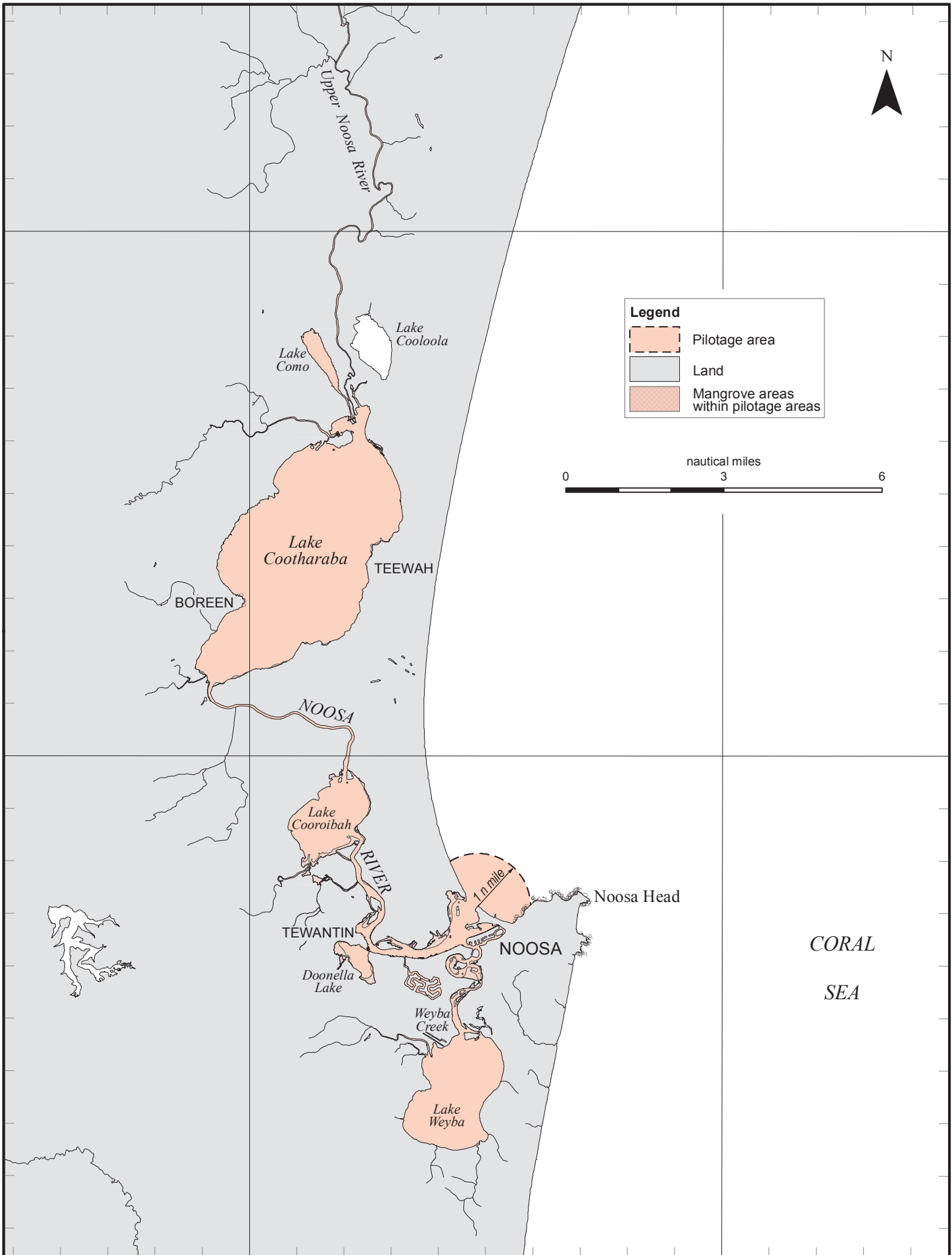
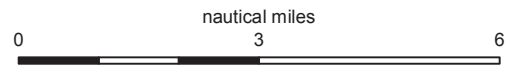


26°10'S

26°20'S

**Legend**

-  Pilotage area
-  Land
-  Mangrove areas within pilotage areas



Map: S8pi-4-3

# PILOTAGE AREA

## NOOSA

Horizontal datum: GDA94  
Projection: UTM (zone 56)

Prepared 1 September 2016  
Maritime Safety Queensland

Use this map in conjunction with  
*Transport Operations (Marine Safety) Regulation 2016*  
Current as at 1 September 2016

© The State of Queensland 2016  
(Transport and Main Roads)  
Licence available to view at  
<http://creativecommons.org/licenses/by-nc-nd/3.0/au>

