




"Smooth waters" (as described in Schedule 9) means the waters-

- of rivers, creeks, streams and lakes; or
- within breakwaters or revetments; or
- described in Schedule 7 that are within 0.5 nautical mile from land; or
- described in Schedule 8.

"Partially smooth waters" means the waters-

- described in Schedule 7, other than waters within 0.5 nautical mile from land.

	Partially smooth waters
	Smooth waters
	The EPIRB 2 nautical mile limit may not be shown for every island due to scale but still applies to any land above highest water mark.

Map S8sw-12-5

Horizontal datum: GDA94
 Projection: UTM (Zone 55)
 Prepared 23 January 2023
Maritime Safety Queensland
 Spatial Services

MARITIME SAFETY QUEENSLAND
 Smooth and partially smooth waters
 and
 EPIRB limits

PALM ISLANDS - LUCINDA - ROCKINGHAM BAY

© The State of Queensland
 Transport and Main Roads 2023