

GULF OF CARPENTARIA

Jackson River

CAPE YORK PENINSULA




Skardon River

N

nautical miles



Legend

-  Area within port limits
-  Land
-  Mangrove areas within port limits

Horizontal datum: GDA94
 Map Projection: UTM (MGA zone 54)

© The State of Queensland 2013
 (Transport and Main Roads)



Licence available to view at
<http://creativecommons.org/licenses/by-nc-nd/3.0/au>
 Prepared 7 November 2013
 Maritime Safety Queensland - Spatial Services

PORT LIMITS

SKARDON RIVER

Use this map in conjunction with
 Transport Infrastructure (Ports) Regulation 2005
 Current as at 25 October 2013

Map: S8po-19-2



Queensland
 Government