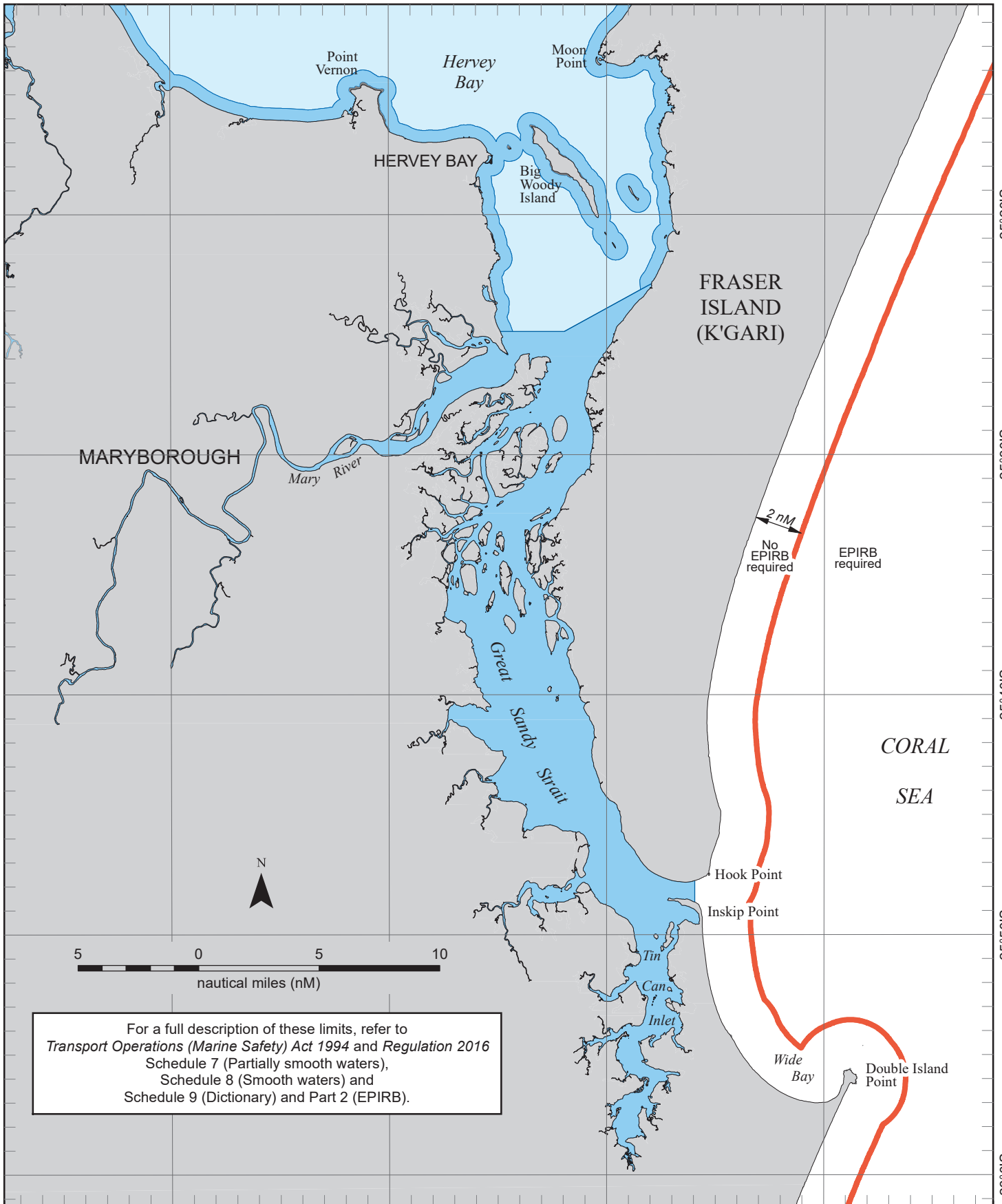


152°40'E

152°50'E

153°0'E

153°10'E



25°20'S
25°30'S
25°40'S
25°50'S
26°0'S




For a full description of these limits, refer to
Transport Operations (Marine Safety) Act 1994 and Regulation 2016
 Schedule 7 (Partially smooth waters),
 Schedule 8 (Smooth waters) and
 Schedule 9 (Dictionary) and Part 2 (EPIRB).

"Smooth waters" (as described in Schedule 9) means the waters-

- of rivers, creeks, streams and lakes; or
- within breakwaters or revetments; or
- described in Schedule 7 that are within 0.5 nautical mile from land; or
- described in Schedule 8.

"Partially smooth waters" means the waters-

- described in Schedule 7, other than waters within 0.5 nautical mile from land.

-  Partially smooth waters
-  Smooth waters
-  The EPIRB 2 nautical mile limit may not be shown for every island due to scale but still applies to any land above highest water mark.

Map S8sw-3-5

Horizontal datum: GDA94
Projection: UTM (Zone 56)

Prepared 23 January 2023
Maritime Safety Queensland
Spatial Services

MARITIME SAFETY QUEENSLAND
 Smooth and partially smooth waters
 and
 EPIRB limits
MARYBOROUGH (SOUTH)

© The State of Queensland
Transport and Main Roads 2023



Queensland
Government