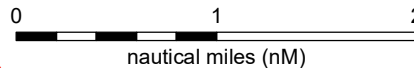
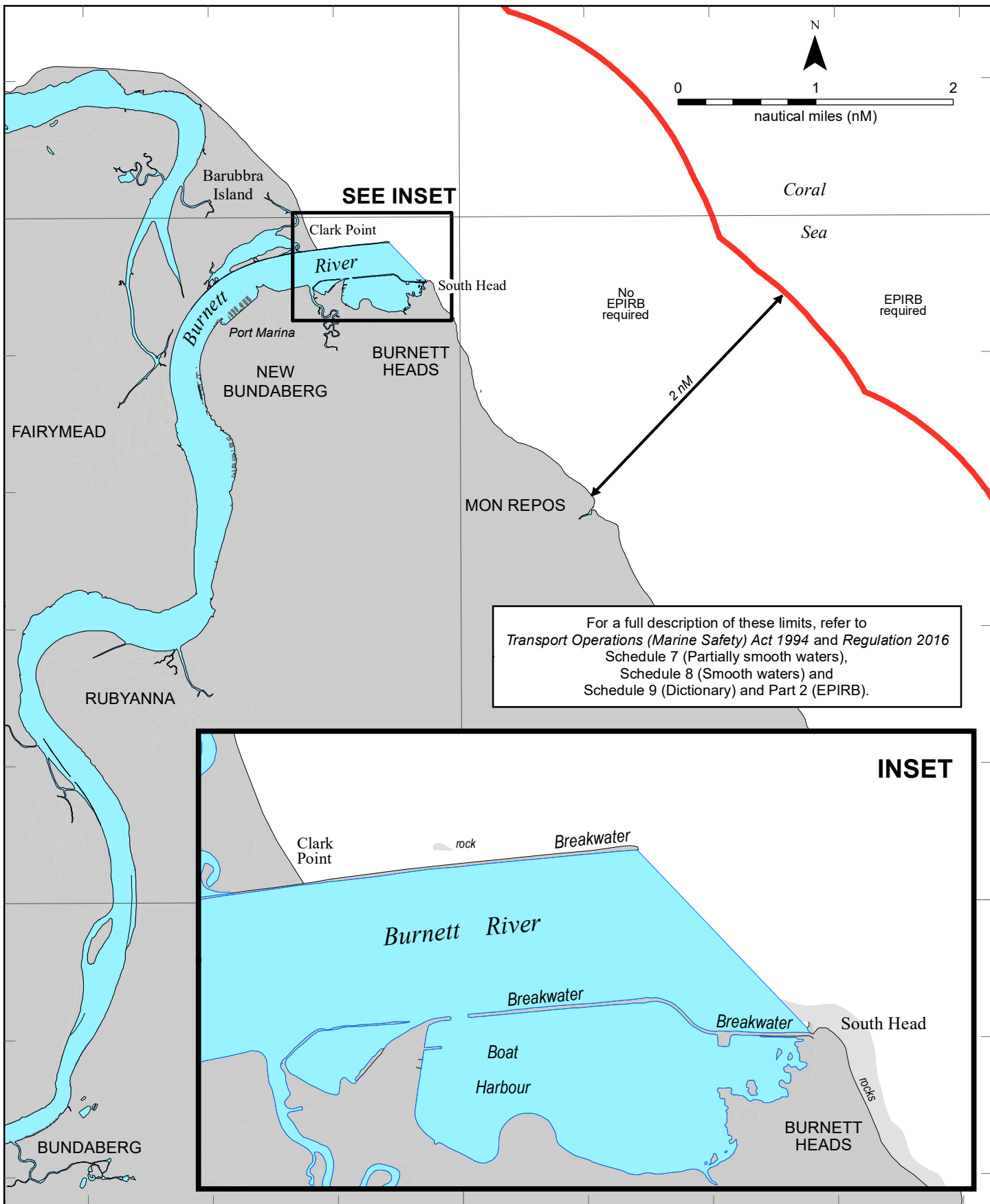


152°25'E



24°45'S



SEE INSET

Coral Sea

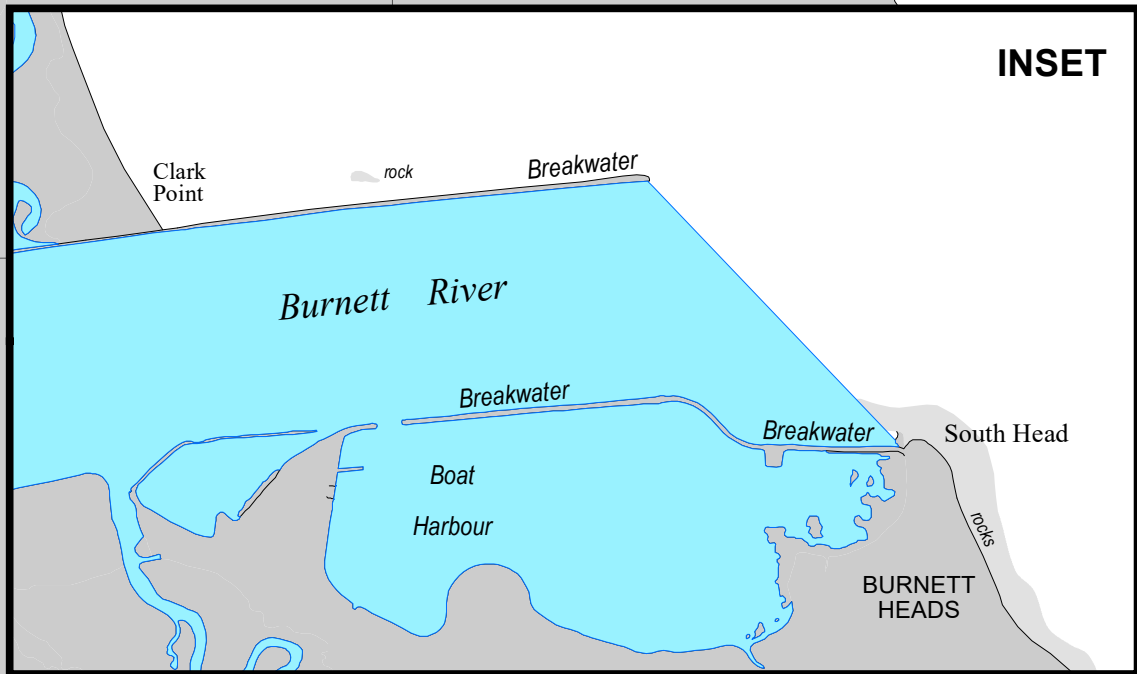
No EPIRB required

EPIRB required

2 nM

For a full description of these limits, refer to Transport Operations (Marine Safety) Act 1994 and Regulation 2016 Schedule 7 (Partially smooth waters), Schedule 8 (Smooth waters) and Schedule 9 (Dictionary) and Part 2 (EPIRB).

INSET






24°50'S

"Smooth waters" (as described in Schedule 9) means the waters-

- of rivers, creeks, streams and lakes; or
- within breakwaters or revetments; or
- described in Schedule 7 that are within 0.5 nautical mile from land; or
- described in Schedule 8.

"Partially smooth waters" means the waters-

- described in Schedule 7, other than waters within 0.5 nautical mile from land.

-  Partially smooth waters
-  Smooth waters
-  The EPIRB 2 nautical mile limit may not be shown for every island due to scale but still applies to any land above highest water mark.

Map S8sw-22

Horizontal datum: GDA2020
Projection: UTM (Zone 56)

Prepared 09 August 2024

Maritime Safety Queensland

Port Operations and VTS - Spatial Services

MARITIME SAFETY QUEENSLAND

Smooth waters and EPIRB limits

BURNETT RIVER

© The State of Queensland
Transport and Main Roads 2024



Queensland Government