

145°27'E

145°28'E

145°29'E



CORAL  
SEA

1 nautical mile

Island Point

DICKSONS  
INLET

PORT  
DOUGLAS

Magazine  
Island




Packers Creek

Causeway

Creeks

Trinity Bay

**Legend**

-  Pilotage area
-  Land
-  Mangrove areas within pilotage areas

0 0.5 1  
nautical miles

**Map: S8pi-18-3**

# PILOTAGE AREA PORT DOUGLAS

Horizontal datum: GDA94  
Projection: UTM (zone 55)

Prepared 1 September 2016  
Maritime Safety Queensland

Use this map in conjunction with  
*Transport Operations (Marine Safety) Regulation 2016*  
Current as at 1 September 2016

© The State of Queensland 2016  
(Transport and Main Roads)  
Licence available to view at  
<http://creativecommons.org/licenses/by-nc-nd/3.0/au>



16°28'S

16°29'S

16°30'S

16°31'S