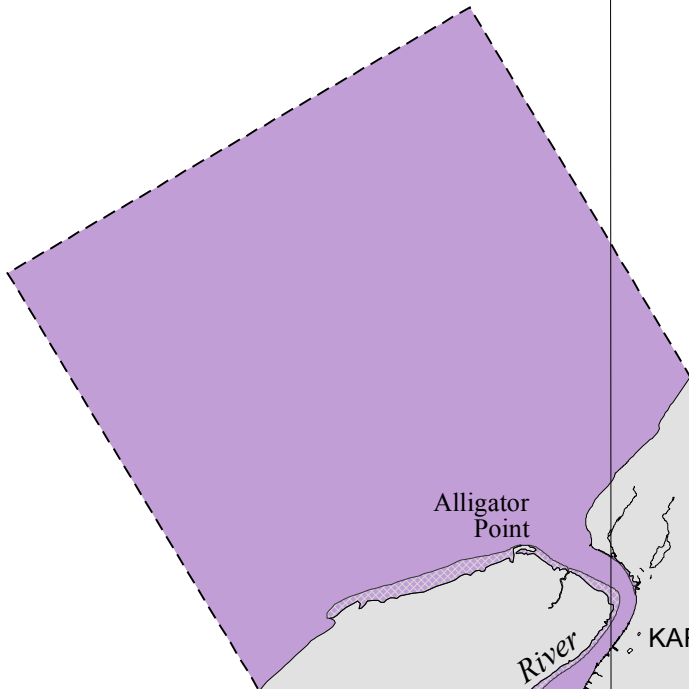





GULF
OF
CARPENTARIA



Legend

-  Area within port limits
-  Land
-  Mangrove areas within port limits

Horizontal datum: GDA94
Map Projection: UTM (MGA zone 54)

© The State of Queensland 2013
(Transport and Main Roads)



Licence available to view at
<http://creativecommons.org/licenses/by-nc-nd/3.0/au>

Prepared 7 November 2013
Maritime Safety Queensland - Spatial Services

PORT LIMITS

KARUMBA

Use this map in conjunction with
Transport Infrastructure (Ports) Regulation 2005
Current as at 25 October 2013

Map: S8po-21-2



**Queensland
Government**

17°20'S

17°30'S